

File No. 1958
Board Order No. 1958-1amd

November 23, 2017

SURFACE RIGHTS BOARD

IN THE MATTER OF THE PETROLEUM AND NATURAL GAS ACT,
R.S.B.C., C. 361 AS AMENDED

AND IN THE MATTER OF

THE SOUTH WEST 1/4 OF SECTION 9 TOWNSHIP 79 RANGE 14 WEST OF
THE 6TH MERIDIAN PEACE RIVER DISTRICT, EXCEPT PLAN H782
(The "Lands")

BETWEEN:

ARC Resources Ltd.

(APPLICANT)

AND:

Clarence Ernest Veiner and Dorothy Maxine Veiner

(RESPONDENTS)

BOARD ORDER

This Order amends and replaces Board Order 1958-1 previously issued in this matter.

ARC Resources Ltd. ("ARC") seeks a right of entry order to access certain lands legally owned by Clarence Ernest Veiner and Dorothy Maxine Veiner to carry out an approved oil and gas activity, namely the construction, operation and maintenance of flowlines and associated infrastructure.

ARC informed the Board that the Oil and Gas Commission has issued an amendment to permit 100102516 dated November 21, 2017, revising the routing for ARC's project. ARC says the parties have discussed this amendment and agree to the revised right of entry.

As the Oil and Gas Commission has issued an amended permit and the parties are in agreement with the amendment, by consent the Board issues the following amended right of entry order.

The Surface Rights Board orders:

ORDER

1. Upon payment of the amounts set out in paragraphs 2 and 3, ARC shall have the right of entry to and access across the portion of the Lands shown outlined in red on the Individual Ownership Plan attached as Appendix "A" for the purpose of constructing, operating and maintaining flowlines and associated infrastructure.
2. ARC shall pay to the landowner as partial compensation the total amount of \$5,000.
3. ARC shall deliver to the Surface Rights Board security in the amount of \$2,500 by cheque made payable to the Minister of Finance. All or part of the security deposit may be returned to ARC, or paid to the landowner, upon agreement of the parties or as ordered by the Board.
4. Nothing in this order operates as a consent, permission, approval, or authorization of matters within the jurisdiction of the Oil and Gas Commission.

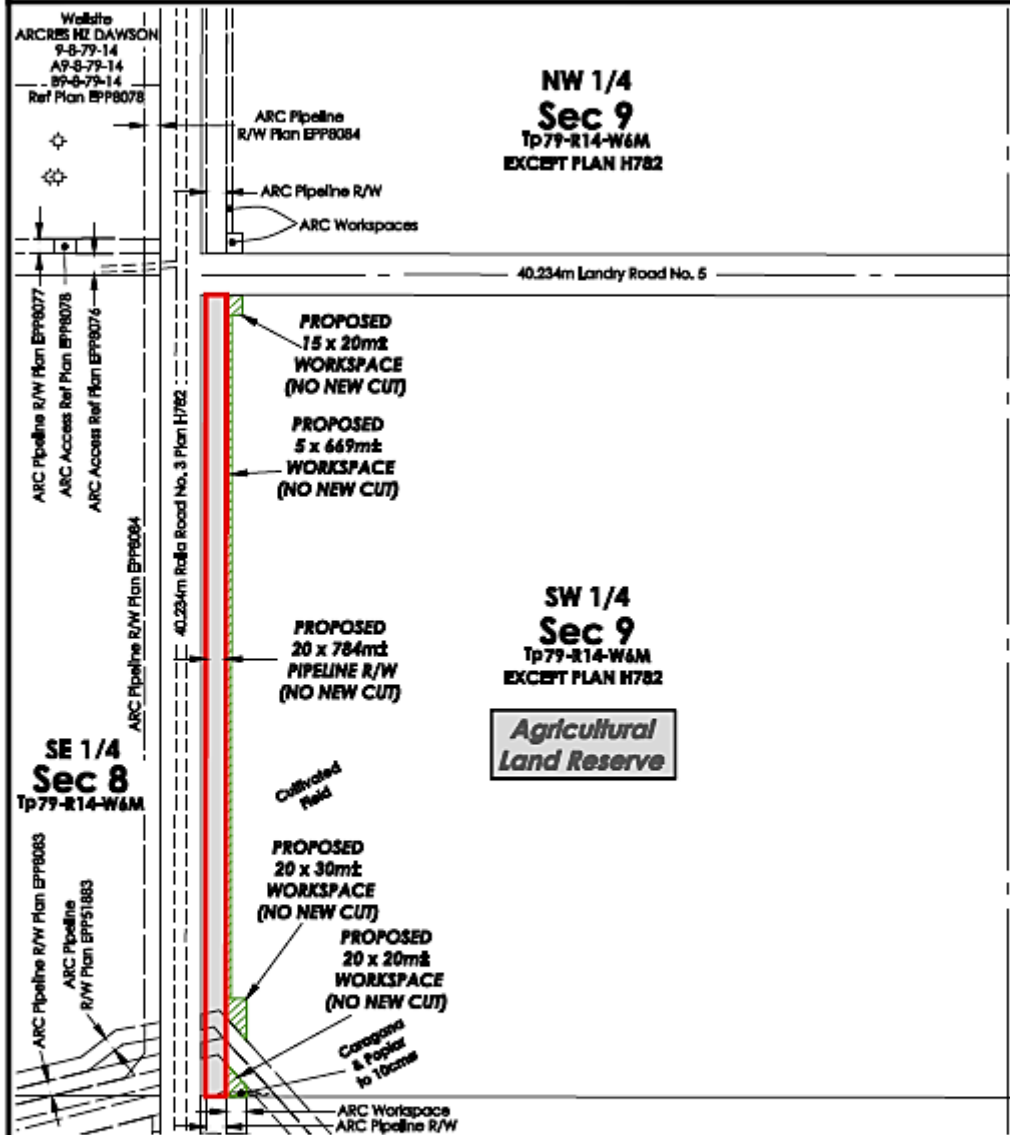
DATED: November 23, 2017

FOR THE BOARD





Rob Fraser, Mediator



**ARC RESOURCES LTD.
INDIVIDUAL OWNERSHIP PLAN
SHOWING PROPOSED
20m PIPELINE RIGHT OF WAY IN
SW 1/4 Sec 9, Tp 79, R 14, W6M
EXCEPT PLAN H782
PEACE RIVER DISTRICT**



TITLE No.: PK47335 **P.L.D. No.:** 007-571-976
OWNER(S): Clarence Ernest Veiner
Dorothy Maxine Veiner

NOTES
SCALE = 1: 5,000
Distances shown are in metres.
Permanent Portions referred to: 
Temporary Portions referred to: 
Certified correct this
10th day of October, 2017
Andrew
McFarlane 3SJ5PF
Andrew W.J. McFarlane, BCIS 874

AREA REQUIRED:

	20m Pipeline R/W	1.57 ha	3.88 ac
	Workspaces	0.47 ha	1.16 ac
	TOTAL:	2.04 ha	5.04 ac

NO.	DATE	REVISION	DRN	CKD
0	17/03/09	Original plan issued	MC/J	WC
1	17/10/10	Pipeline route changed	GJP	AM

can-am geomatics.
Part of John, M.C.
www.canam.com
Phone: 202.787.7171
Toll Free: 1.844.368.0983

CAN-AM FILE: 20163558
CAD FILE: 20163558OPS_1
Client File No.: E12424
ARE No.: 16PPL0161
Land File No.: 